

Fig. 5.-Los Milares 1978-79. Muralia exterior: Planta del Sector Centro-Sur, 1:50.



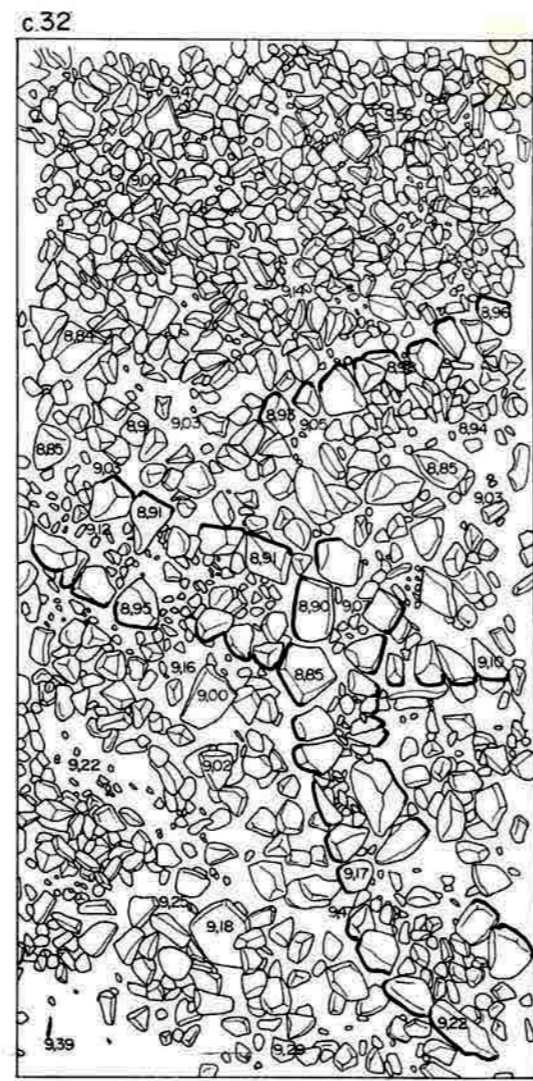


Fig. 6 - Los Milares 1978-79. Muralla exterior. Sector Norte. Planta de los bastiones VII, VIII y IX. 1:50.

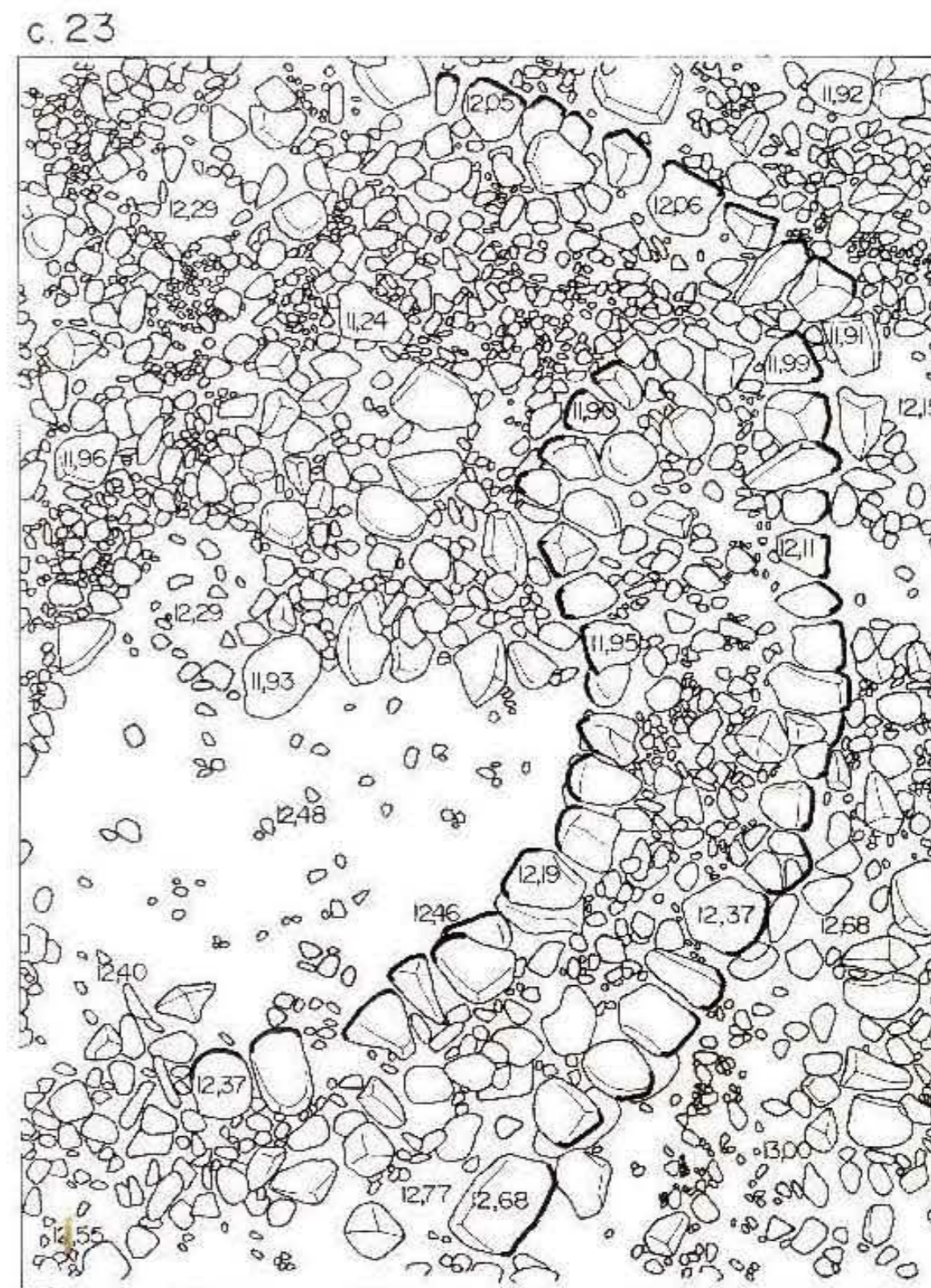
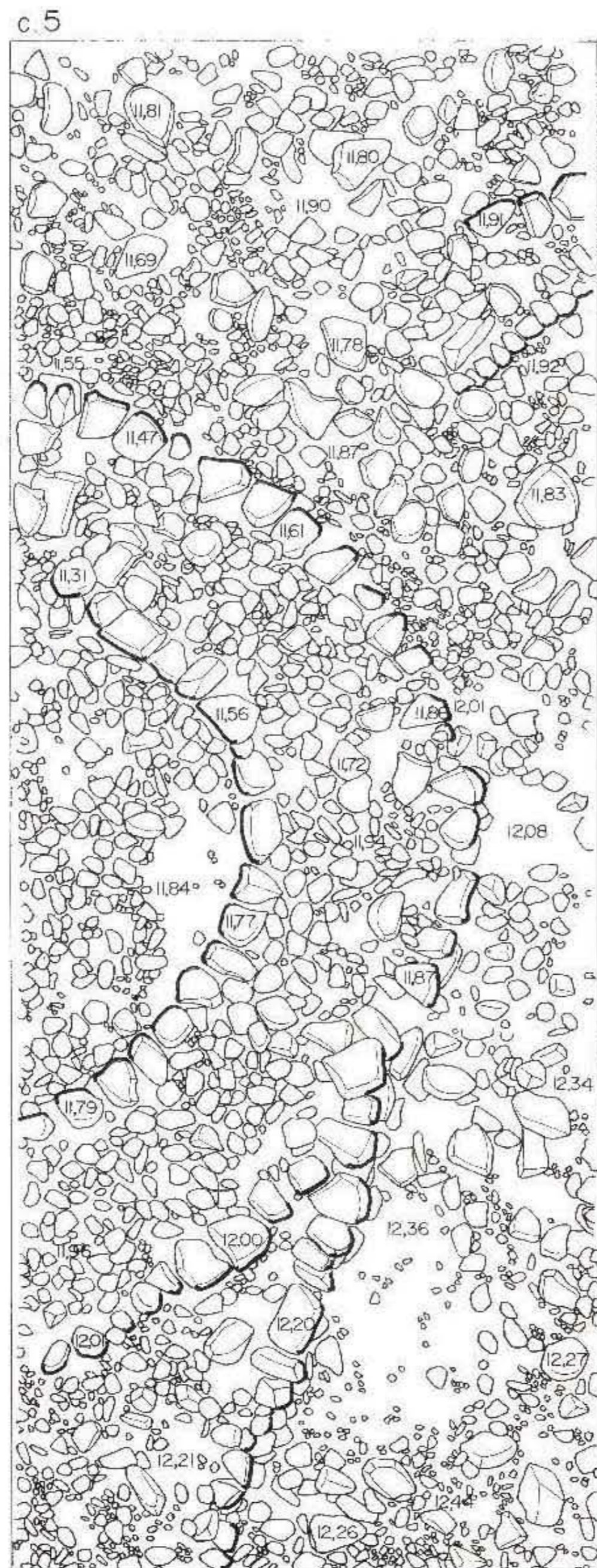
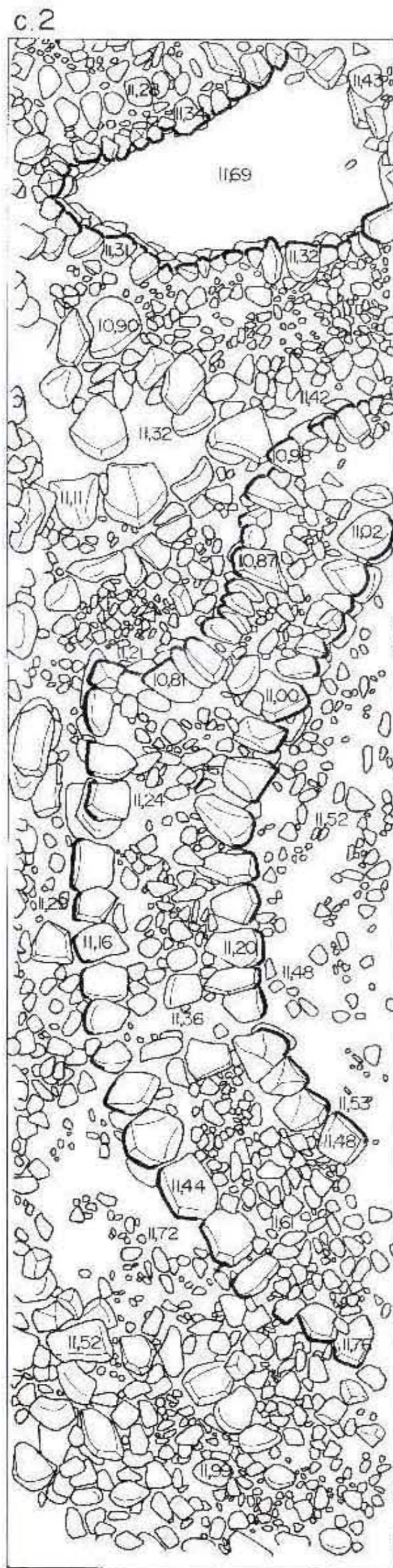
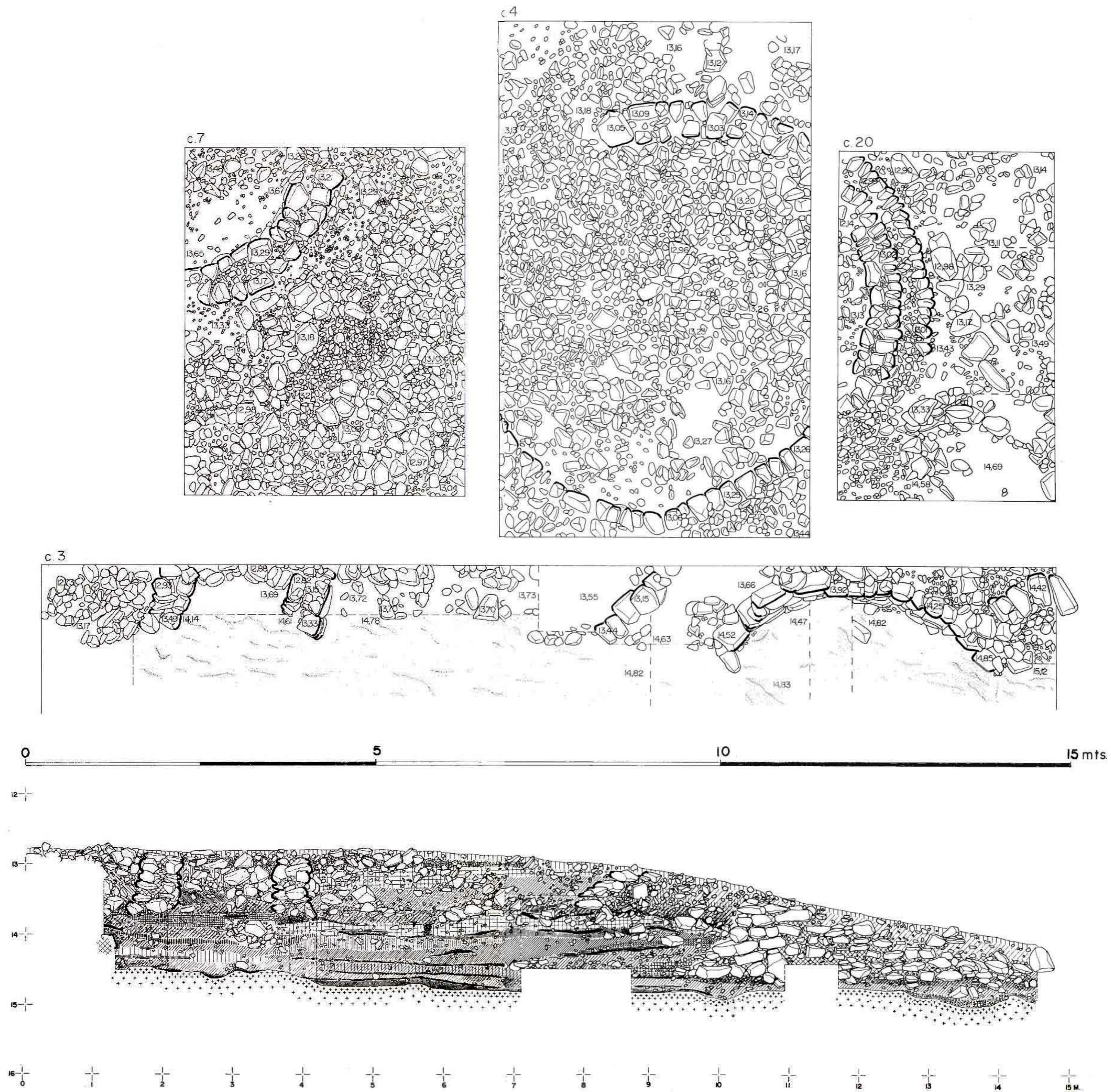


Fig. 7.—Los Millares 1978-79. Muralla interior. Sector Central. Planta de las torres I y II. 1:50.



Figs. 8 y 9.-Los Millares 1978-79. Muralla interior. Planta del Sector Sur con la torre IV y las cabañas I y J. Secuencia estratigráfica del perfil norte del corte 3. 1:50.